



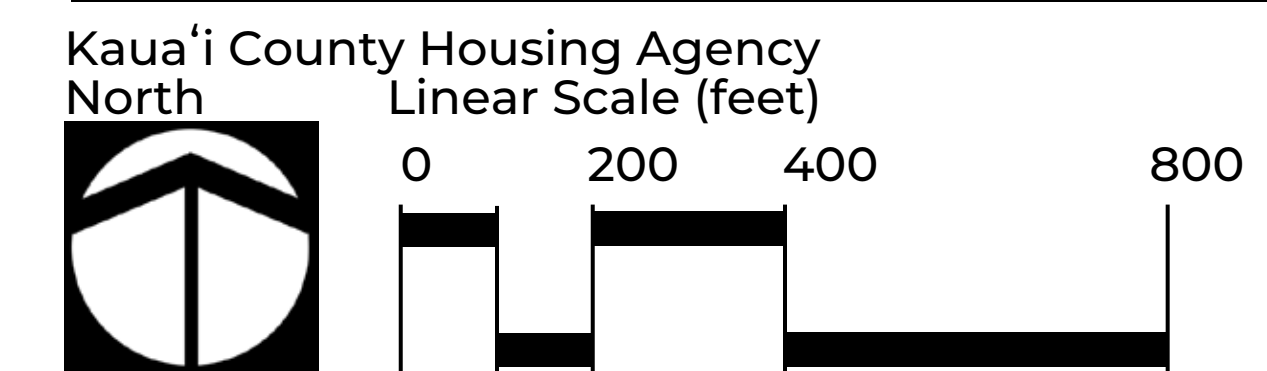
LAND USE SUMMARY	AREA (AC.)	UNITS
SINGLE FAMILY	~17.7	~177
MULTI FAMILY	~6.3	~126
LIVE WORK	~3.7	~55
COMMERCIAL	~2.6	
GREENWAY	~6.0	
PARK	~0.4	
WWTP	~1.0	
COUNTY/PUBLIC USE	~2.0	
LIGHT INDUSTRIAL	~2.2	

LEGEND

- Site Boundary
- Drainageway
- Streams
- Existing Bus Route & Bus Stops
- Proposed Bus Route & Stops
- State Land Use District Boundary
- Registered Historic Properties, National
- Proposed WWTP
- Proposed Roundabout
- Planned Roundabout
- Pedestrian/Shared Use Paths
- Sidewalks
- C: Commercial
- LI: Light Industrial
- SF: Single Family Housing
- MF: Multifamily Housing
- LW: Mixed Use
- PK: Park
- COK: County of Kaua'i/Public Use
- Greenway

OCTOBER 2024

Conceptual Alternative I Kilauea Nāmāhāna Community



Disclaimer: This Graphic has been prepared for general planning purposes only.

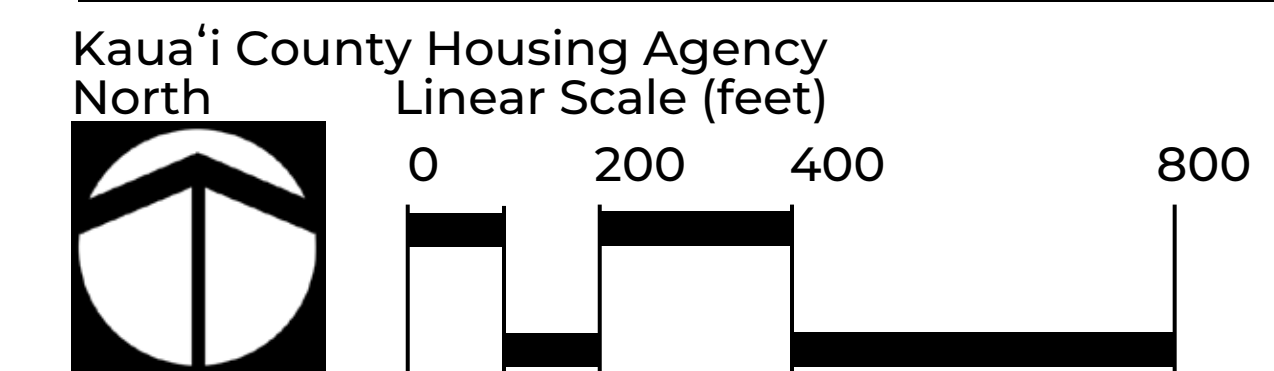


LEGEND

- Site Boundary
- Drainageway
- Streams
- Existing Bus Route & Bus Stops
- Proposed Bus Route & Stops
- State Land Use District Boundary
- Registered Historic Properties, National
- Proposed WWTP
- Proposed Roundabout
- Planned Roundabout
- Pedestrian/Shared Use Paths
- Sidewalks
- C: Commercial
- LI: Light Industrial
- SF: Single Family Housing
- MF: Multifamily Housing
- LW: Mixed Use
- PK: Park
- COK: County of Kaua'i/Public Use
- Greenway

OCTOBER 2024

Conceptual Alternative II Kīlauea Nāmāhāna Community



Disclaimer: This Graphic has been prepared for general planning purposes only.



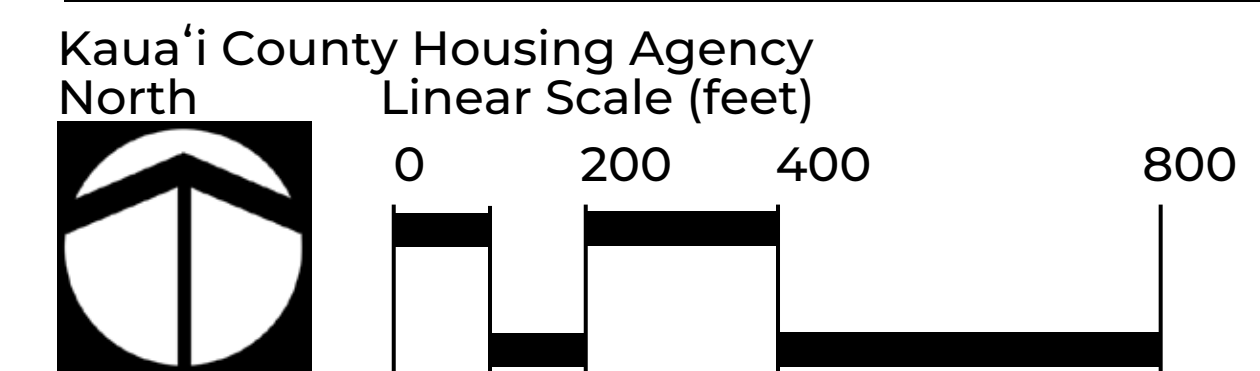
LAND USE SUMMARY	AREA (AC.)	UNITS
SINGLE FAMILY	~16.9	~169
MULTI FAMILY	~8.0	~160
LIVE WORK	~0.9	~15
COMMERCIAL	~2.2	
GREENWAY	~6.0	
PARK	~0.4	
WWTP	~1.3	

LEGEND

- Site Boundary
- Drainageway
- Streams
- Existing Bus Route & Bus Stops
- Proposed Bus Route & Stops
- State Land Use District Boundary
- Registered Historic Properties, National
- Proposed WWTP
- Proposed Roundabout
- Planned Roundabout
- Pedestrian/Shared Use Paths
- Sidewalks
- C: Commercial
- LI: Light Industrial
- SF: Single Family Housing
- MF: Multifamily Housing
- LW: Mixed Use
- PK: Park
- COK: County of Kaua'i/Public Use
- Greenway

OCTOBER 2024

Conceptual Alternative III Kilauea Nāmāhāna Community



Disclaimer: This Graphic has been prepared for general planning purposes only.